TUCSON, ARIZONA

HI-ILS or LOC Z RWY 13

LOC I-AFB	APCH CRS	Rwy ldg / TDZE / Arpt Elev
109.3	128°	13,645 / 2615 / 2704

[USAF] DAVIS-MONTHAN AFB (KDMA)

DME or RADAR required

T * Circling not authorized SW of Rwy 13-31.

MISSED APPROACH: Climbing to 8000 intercept DMA TACAN R-123 to ACINI. Expect RADAR vectors.

ATIS★	TUCSON APP CON	TOWER	GND CON	CLNC DEL
132.3 270.1	066°-274° 119.4 318.1 275°-065° 125.1 269.55	118.85 253.5	121.8 275.8	121.8 275.8

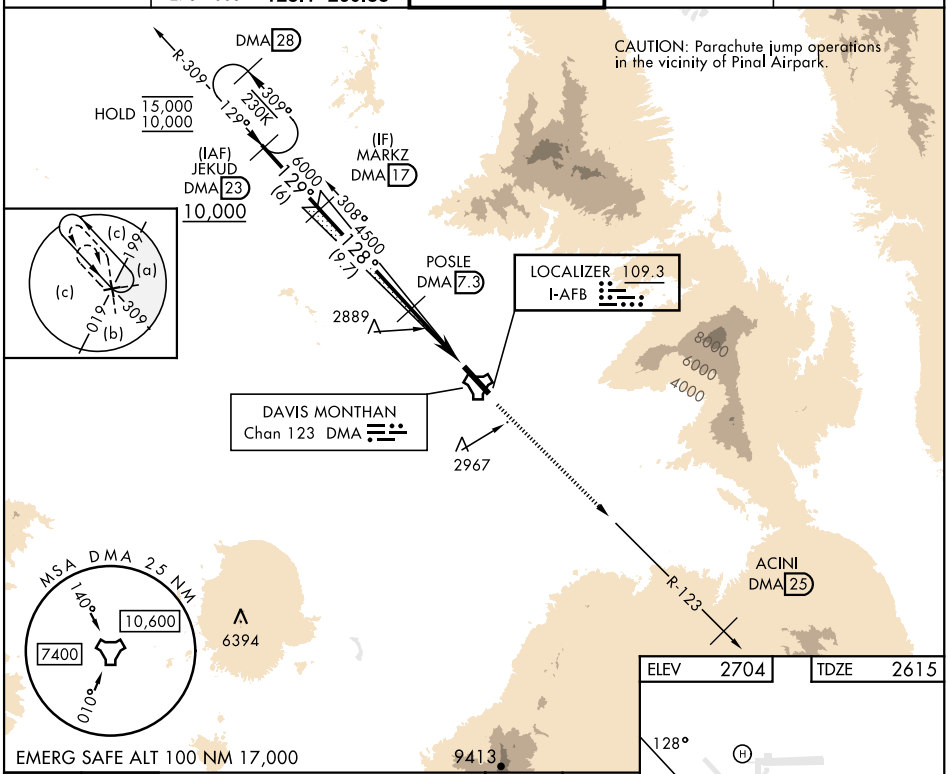

SW-4, 27 NOV 2025 to 25 DEC 2025

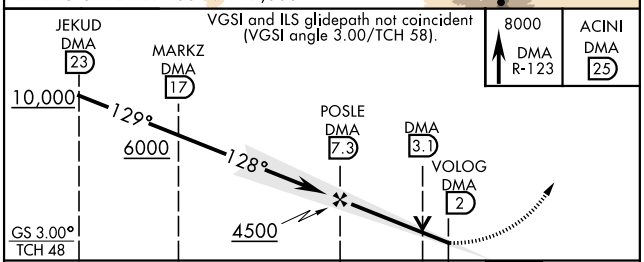

CATEGORY	C	D	E
S-ILS 13	2815/40 200 (200-¾)		
S-LOC 13	3160-1⅝ 545 (500-1⅝)		
C CIRCLING*	3280-1⅝ 576 (600-1⅝)	3420-2¼ 716 (800-2¼)	3460-2¾ 756 (800-2¾)

ELEV 2704 TDZE 2615

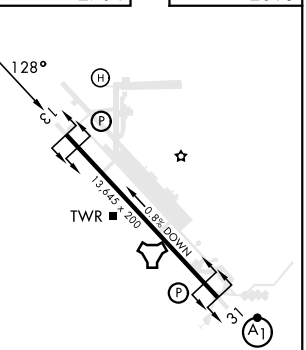

REIL Rwy 13
HIRL Rwy 13-31

FAF to MAP 5.3 NM					
Knots	120	140	160	180	200
Min:Sec	2:39	2:16	1:59	1:46	1:35

TUCSON, ARIZONA 32°10′N-110°53′W DAVIS-MONTHAN AFB (KDMA)

Orig 31OCT24

HI-ILS or LOC Z RWY 13

SW-4, 27 NOV 2025 to 25 DEC 2025